



THIS MAP IS FOR ASSESSMENT PURPOSES. IT IS NOT VALID FOR LEGAL DESCRIPTION OR CONVEYANCE.

THE HORIZONTAL DATUM IS THE MASSACHUSETTS STATE PLANE COORDINATE SYSTEM, NAD 83.

PREVIOUS MAPPING BY N. DOUGLAS SCHNEIDER & ASSOCIATES, INC.

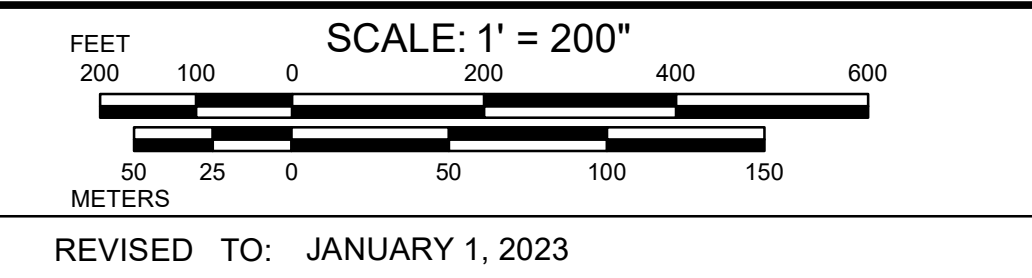
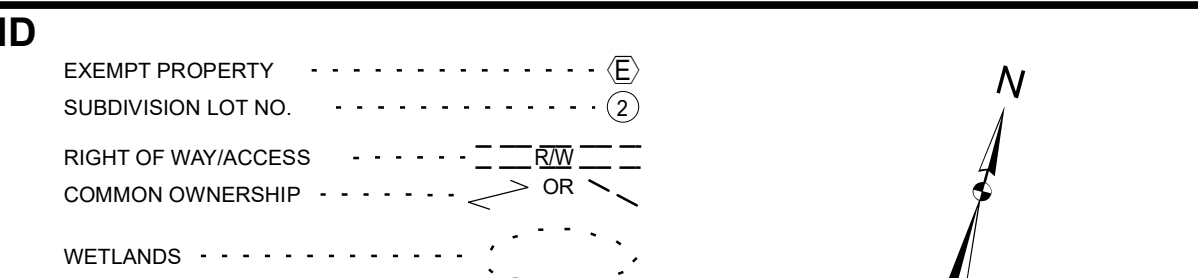
REVISED & REPRINTED BY

CAI Technologies
 Precision Mapping | Geospatial Solutions

11 Pleasant Street, Littleton, NH 03561
 800.322.4540 | www.cai-tech.com

LEGEND

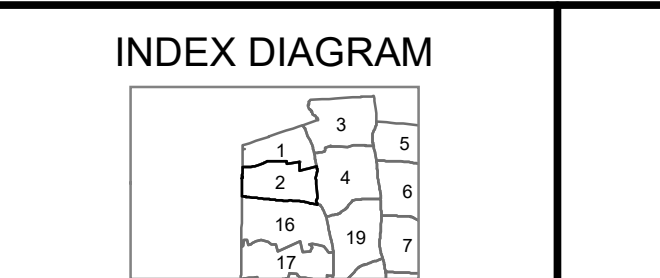
AREA SURVEYED	-----	Ac
AREA CALCULATED	-----	Ac
RECORD DIMENSION	-----	100'
SCALED DIMENSION	-----	100S
MATCH LINE	-----	M-L
WATER	-----	W
EXEMPT PROPERTY	-----	Ⓢ
SUBDIVISION LOT NO.	-----	①
RIGHT OF WAY/ACCESS	-----	Ⓜ
COMMON OWNERSHIP	-----	Ⓜ
WETLANDS	-----	W



PROPERTY MAPS

ACUSHNET

MASSACHUSETTS



MAP NO.

2